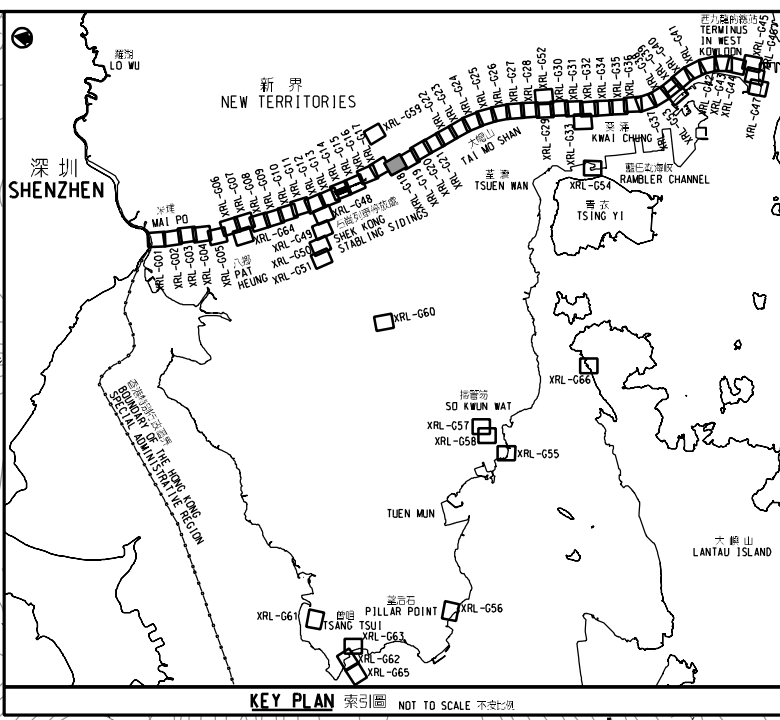
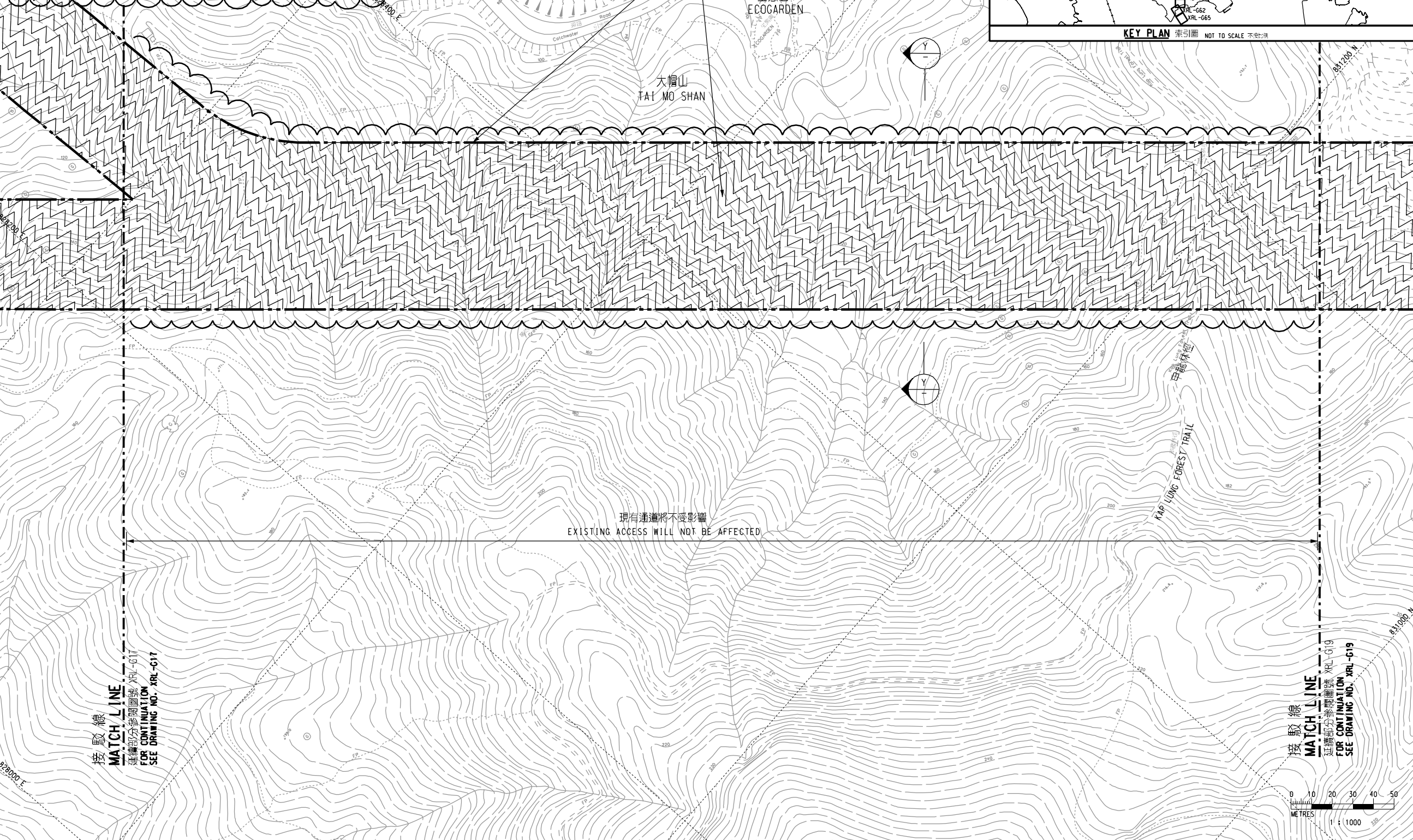
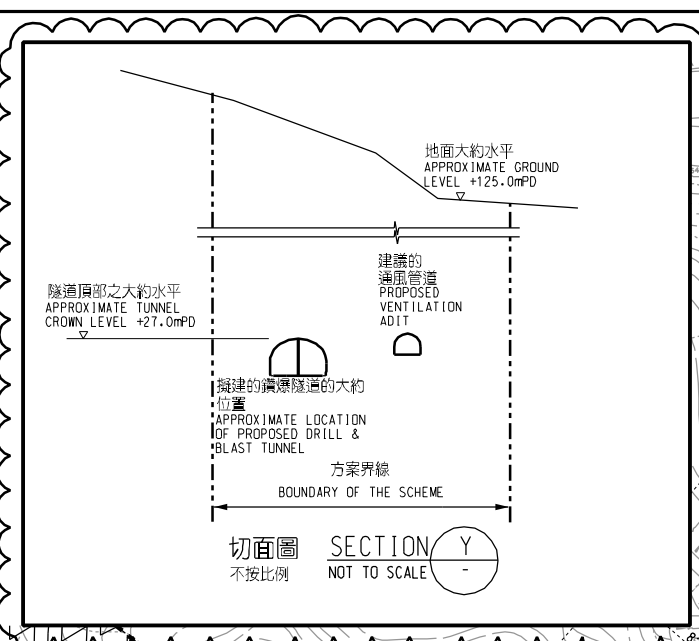


DRAWING NO. XRL-G18



**圖例 LEGEND**

- 方案界線  
BOUNDARY OF THE SCHEME
- 擬建的車站及其他鐵路設施  
PROPOSED STATION AND OTHER RAILWAY FACILITIES
- 擬建的車站及其他鐵路設施(地下)  
PROPOSED STATION AND OTHER RAILWAY FACILITIES (UNDERGROUND)
- 擬建的鑽探或掘或鑽爆隧道  
PROPOSED BORED / MINED / DRILL AND BLAST TUNNEL
- 擬採用明挖回填法興建的鐵路設施或隧道  
PROPOSED RAILWAY FACILITIES/TUNNEL BY CUT-AND-COVER METHOD
- 擬建的地下臨時建築通道  
PROPOSED TEMPORARY UNDERGROUND CONSTRUCTION ACCESS
- 可能永久封閉的道路(包括行車道和行人徑)  
ROADS (INCLUDING CARRIAGEWAY AND FOOTPATH) WHICH MAY BE CLOSED PERMANENTLY
- 擬建的緊急車輛通道及行車道  
PROPOSED EMERGENCY VEHICULAR ACCESS AND CARRIAGEWAY
- 擬建的行人徑  
PROPOSED FOOTPATH
- 現有的行人天橋將受影響  
EXISTING FOOTBRIDGE TO BE AFFECTED
- 擬建的臨時行人天橋/地面行人過路處  
PROPOSED TEMPORARY FOOTBRIDGE / AT-GRADE PEDESTRIAN CROSSING
- 擬建的行人天橋  
PROPOSED FOOTBRIDGE
- 可能在其上進行填海工程或其他工程的政府前濱或海床  
GOVERNMENT FORESHORE OR SEABED OVER OR UPON WHICH RECLAMATION OR OTHER WORKS MAY BE CARRIED OUT
- 圖則修改  
DRAWING REVISION
- A1  
修訂參考編號(參考憲報公告)  
AMENDMENT REFERENCE NUMBER (SEE GAZETTE NOTICE)
- 修訂範圍  
AMENDMENT AREA

**一般說明 GENERAL NOTES**  
 1. 有關一般說明參閱圖號 XRL - G01.  
 FOR GENERAL NOTES, REFER TO DRAWING NO. XRL - G01.

修訂表 TABLE OF AMENDMENTS					
修訂日期 REV	修訂日期 DATE	修訂人 BY	修訂原因 SUB	說明 DESCRIPTION	
△	17 APR 2005	CADD	DW	PP	修訂項目 A 9 AMENDMENT ITEM A9 修訂範圍方格內內容及索引圖 TITLE BOX AND KEY PLAN AMENDED

獲准發出 APPROVED FOR ISSUE  
 發出日期 DATE OF ISSUE

路政署  
 鐵路拓展處處長(2)  
 GOVERNMENT ENGINEER/  
 RAILWAY DEVELOPMENT (2)  
 HIGHWAYS DEPARTMENT

圖則名稱 DRAWING TITLE  
**廣深港高速鐵路香港段  
 鐵路條例(第519章)  
 總體規劃圖則 66頁的第18頁**  
 HONG KONG SECTION OF  
 GUANGZHOU - SHENZHEN - HONG KONG  
 EXPRESS RAIL LINK  
 RAILWAYS ORDINANCE (CHAPTER 519)  
 GENERAL LAYOUT PLAN SHEET 18 OF 66

圖號 DRAWING NO. **XRL - G18**

比例 SCALE **1:1000 (A1)**  
 或如顯示  
 OR  
 AS SHOWN

**香港特別行政區政府**  
 THE GOVERNMENT OF THE HONG KONG  
 SPECIAL ADMINISTRATIVE REGION

**路政署**  
 HIGHWAYS DEPARTMENT

**鐵路拓展處**  
 RAILWAY DEVELOPMENT OFFICE